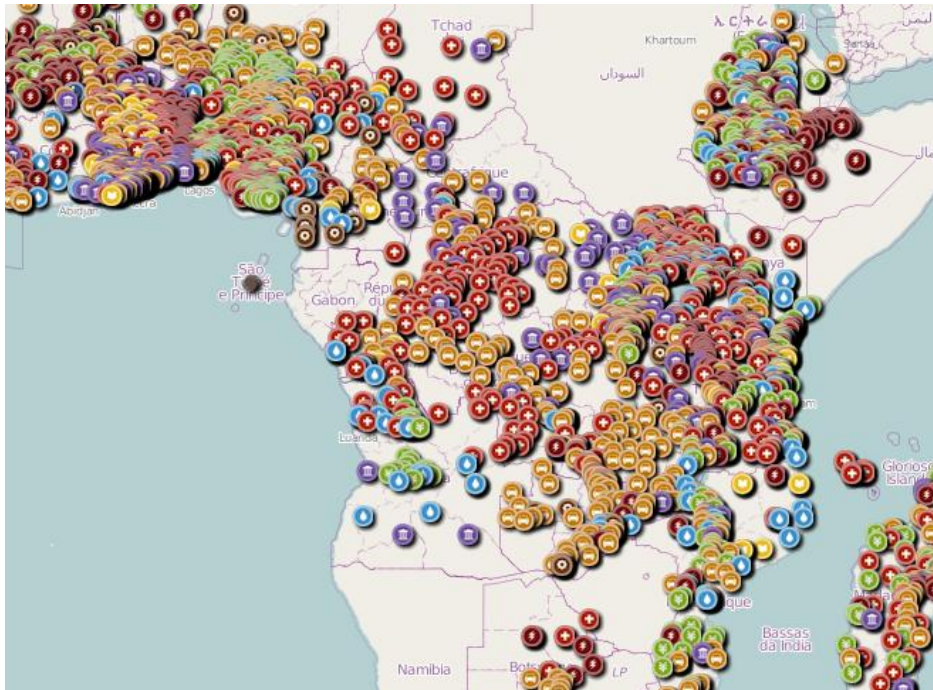




# Increase Aid Transparency and Citizen Engagement for Better Results

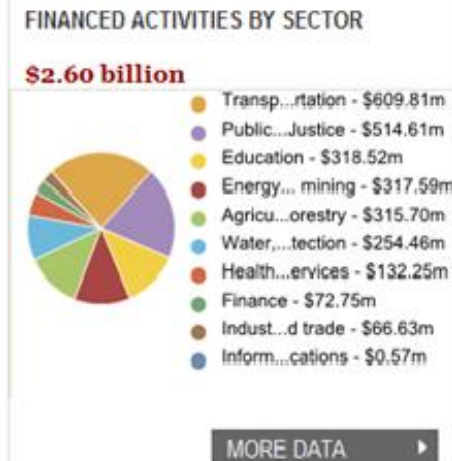
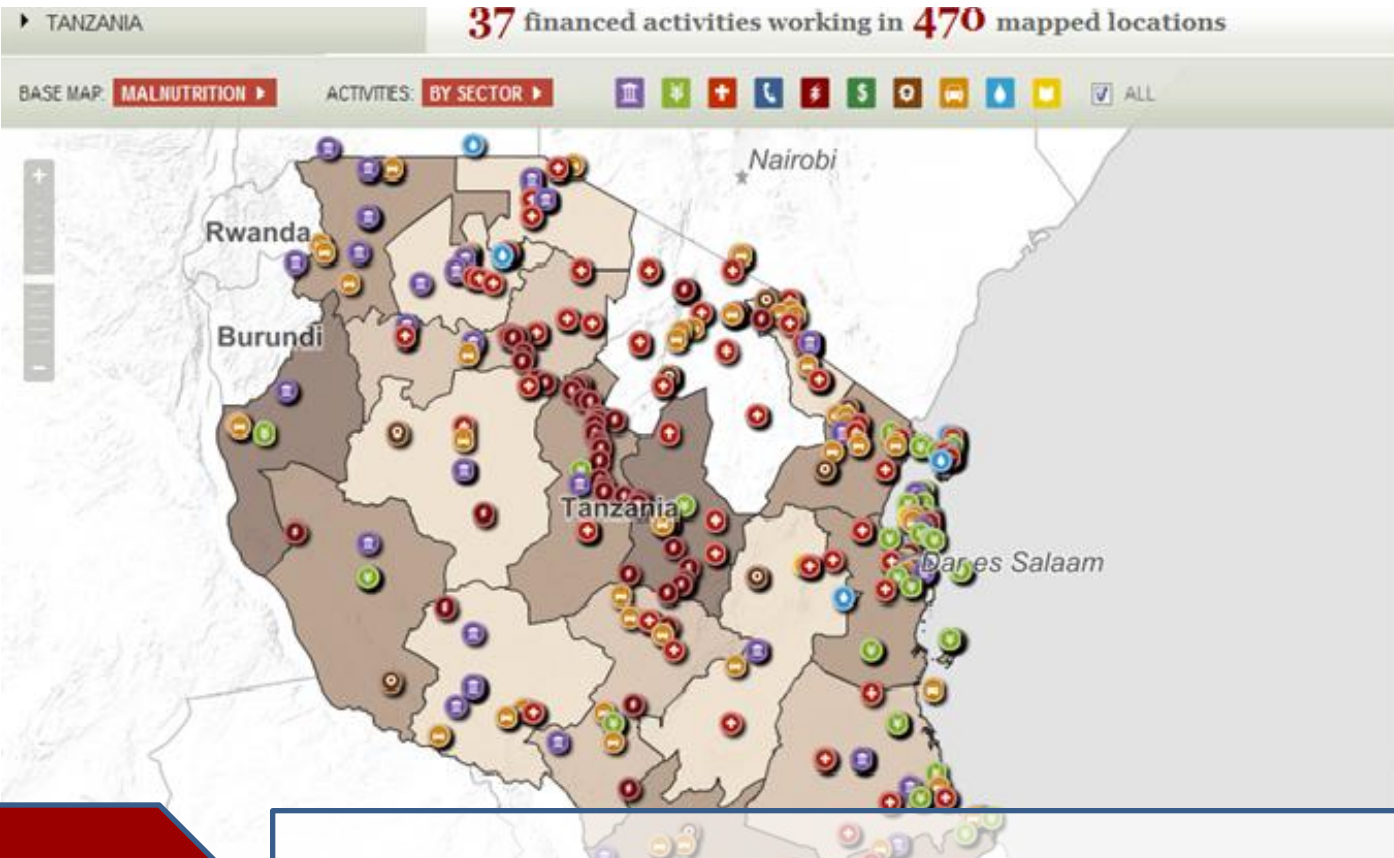
World Bank Institute



부산 세계개발원조총회  
**4<sup>th</sup> High Level Forum  
on Aid Effectiveness**  
29 Nov – 1 Dec 2011, Busan, Korea



# Mapping for Results



- ### TANZANIA LINKS
- Tanzania Home »
  - Tanzania Country Brief »
  - Results Profile »
  - IDA at Work in Tanzania »
  - Tanzania Finances »

TANZANIA

Tanzania's average per capita income has increased since the introduction of economic

## Initiative

The World Bank, in partnership with AidData, launched Mapping for Results (M4R) platform which visualizes the location of World Bank projects

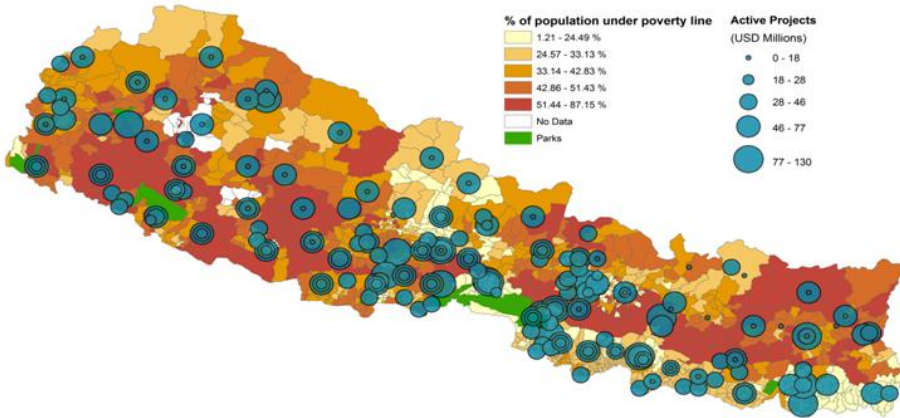
## Results

- Mapped 30,000 Bank project locations for 2,500 active projects in 145 countries
- Combined with sub-national MDG data for 107 countries
- Researchers, practitioners & policy makers have access to data for analysis & policy

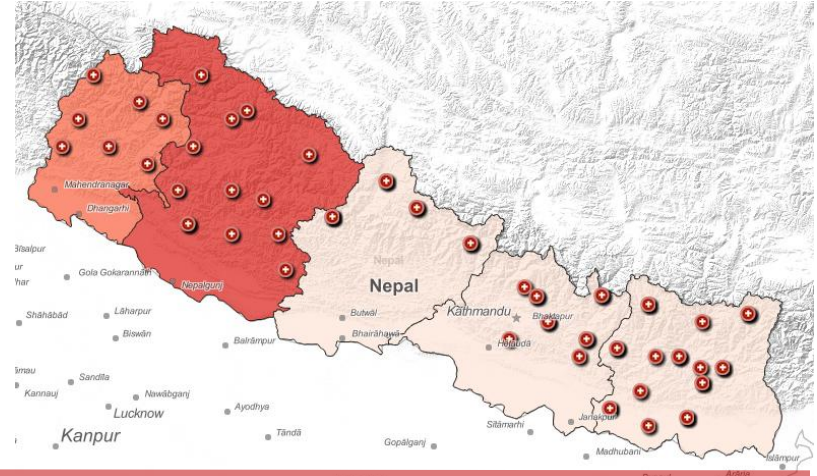
# Innovation Country Platform in Nepal

- Enhance aid transparency, improve aid coordination, better monitor impact on people and empower citizens and other stakeholders to provide direct feedback

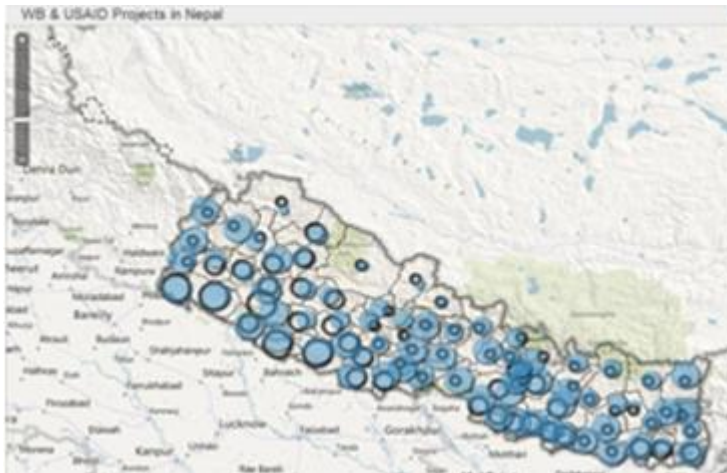
World Bank Projects with Poverty map



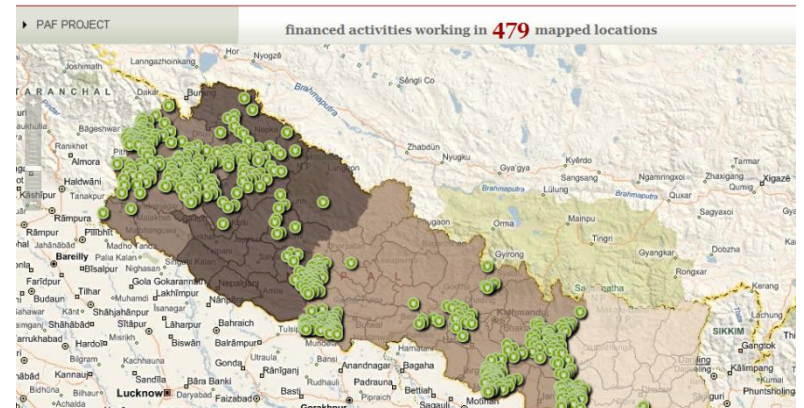
Health Projects with Infant Mortality



World Bank and USAID



Feedback Loop

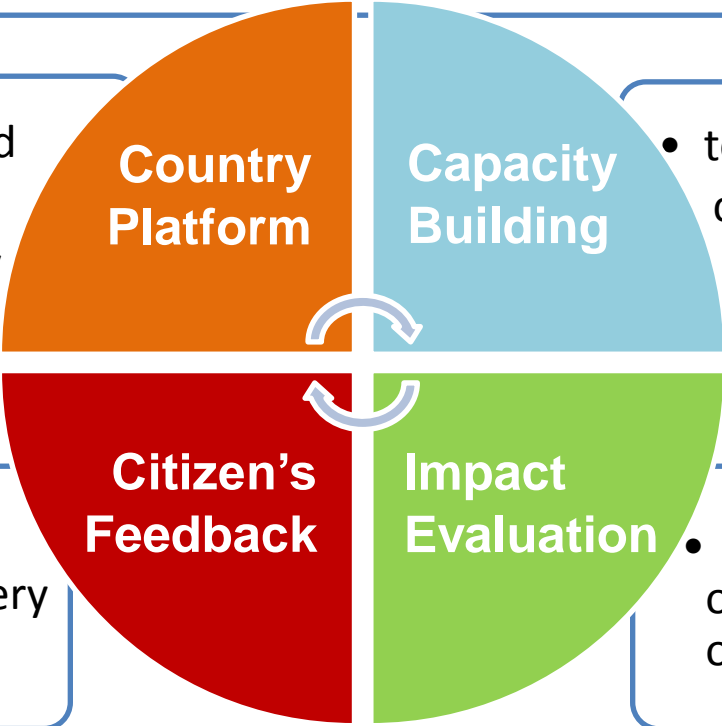


Explore [maps.worldbank.org](https://maps.worldbank.org)

# Applicability: Open Aid Partnership

- **Open Aid Map** for a common platform to show data and locations of donor programs

- for open aid flows and public expenditures in developing country



- to empower CSOs and citizens to effectively use and generate data

- to promote citizen engagement in the delivery of public services

- to assess the impact of open aid on development outcomes

